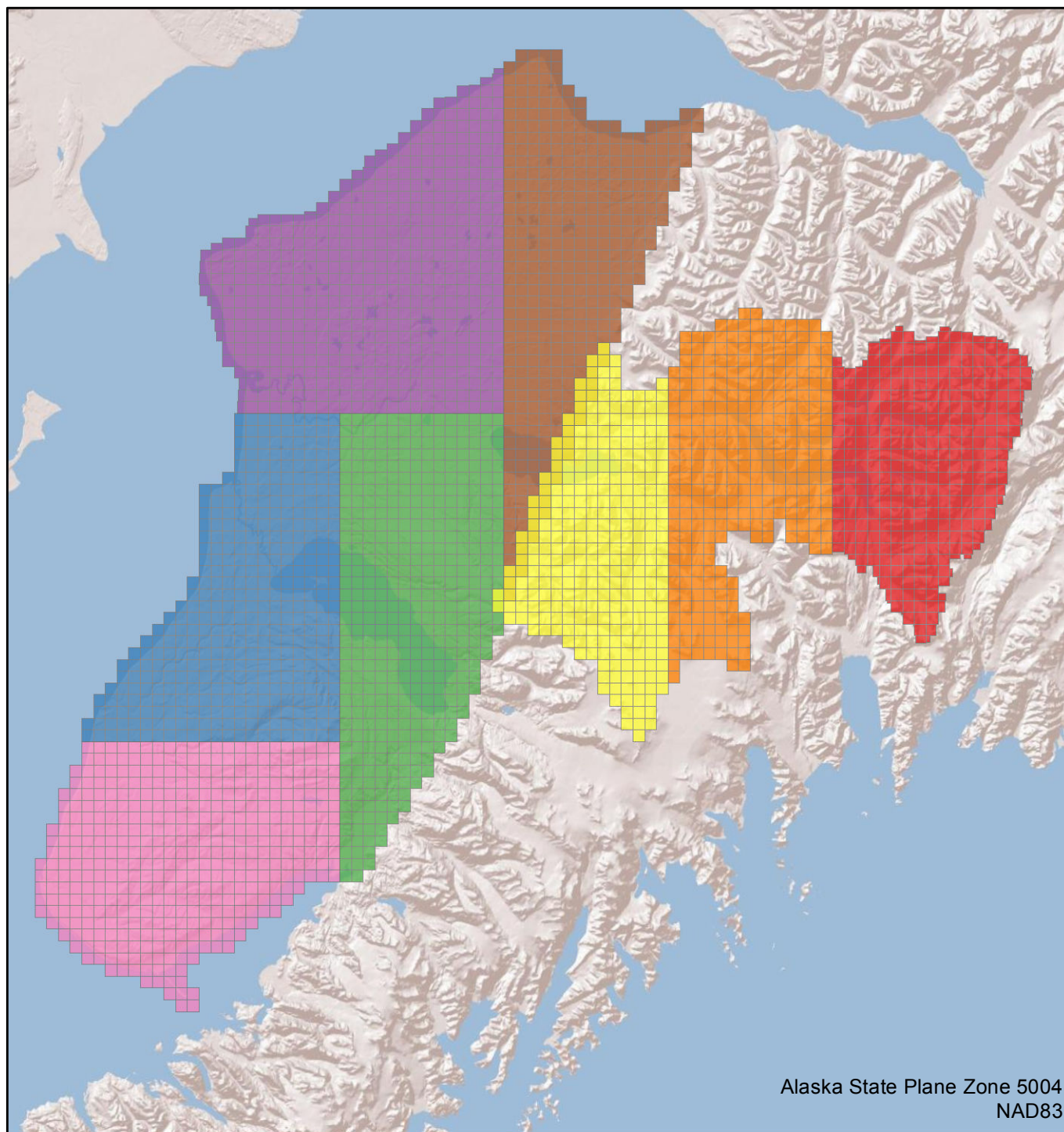






2008 Kenai Peninsula, Alaska LiDAR Area Indexes



LiDAR Areas:

	Area A		Area E
	Area B		Area F
	Area C		Area G
	Area D		Area H

0 5 10 20 30 40 Miles



Map by NOAA Coastal Services Center
2234 South Hobson Avenue
Charleston, SC 29405
843-740-1200
www.csc.noaa.gov